



 GPS Map Camera




**Durgapur, West Bengal, India**   
G9g6+8fm, Kaliganj Main Rd, Arrah-bidhannagar,  
Durgapur, West Bengal 713212, India  
Lat 23.525841° Long 87.361465°  
Tuesday, 30/06/2026 11:19 AM GMT +05:30




 GPS Map Camera



**Durgapur, West Bengal, India**   
G9g6+8fm, Kaliganj Main Rd, Arrah-bidhannagar,  
Durgapur, West Bengal 713212, India  
Lat 23.525891° Long 87.361519°  
Tuesday, 30/06/2026 11:19 AM GMT +05:30



 GPS Map Camera




## Durgapur, West Bengal, India


G9g6+8fm, Kaliganj Main Rd, Arrah-bidhannagar,

Durgapur, West Bengal 713212, India

Lat 23.525879° Long 87.361521°

Tuesday, 30/06/2026 11:19 AM GMT +05:30



 GPS Map Camera



## Durgapur, West Bengal, India

G9g6+8fm, Kaliganj Main Rd, Arrah-bidhannagar,

Durgapur, West Bengal 713212, India

Lat 23.525905° Long 87.361544°

Tuesday, 30/06/2026 11:20 AM GMT +05:30